

COR<sub>2</sub>ESHED<sup>TM</sup>



# Coreshed Guide

## June 2020

### V.6

[sales@coreshed.com](mailto:sales@coreshed.com)

- Dashboard
- Viewer
- Editor
- Send Links
- Updates
  - Features
    - Mineral class map legend
    - Horizontal scale bar
  - Revamped imagery viewer
  - Editing functionality
    - Display and edit kml vector files

# Dashboard: Filters

Dashboard

Drill Hole View

Core Tray View

Project

antak

Name	Region
Antakori Hand Samples	-
Antakori	-

Drill Hole

Name	Start	End
AK-17-001	0m	541m
AK-17-002	0m	894m
AK-17-003	0m	411m
AK-17-003A	0m	939m
AK-17-004	0m	990m
AK-17-005	0m	367m
AK-17-005-001	0m	848m
AK-17-006	0m	886m
AK-18-007	0m	734m
AK-18-008	0m	873m
AK-18-009	0m	474m
AK-18-010	0m	702m
AK-18-011	0m	736m
AK-18-012	0m	500m
AK-18-013	0m	739m
AK-18-014	0m	740m
AK-18-015	0m	686m
AK-18-016	0m	769m
AK-18-017	0m	997m
AK-18-018	0m	816m
AK-18-019	0m	800m
AK-18-020	0m	534m

Details

Project: Antakori

Project id	Antakori
Project name	Antakori
Project description	-
Customer id	RegulusResources
Location	-
Region	-
Deposit type	-
Record last updated	4/9/2017, 02:10:01

Drill hole: AK-17-003A

Drill hole: AK-17-004

Drill hole: AK-17-005

Drill hole id	AK-17-005
Drill hole name	AK-17-005
Drill hole description	-
Project id	Antakori
Corescan job reference	JA0302
Depth	0m to 367.44m
Length	367.44m
Collar location	-
Collar RL (metres)	-
Collar azimuth	-
Collar inclination	-
Drill hole type	-
Date drilled	-
Date scanned	-
Record last updated	1/14/2018, 18:31:28

Inventory

Show all

Drill Holes

Drill holes	5901
Total length	1,051,000m ()

Products

Products	636992
Storage space used	36.8TB

Archive Storage

Map

Start typing a project or drill hole to filter list.

Filtered drill hole list shown on map

Can select multiple projects and/or drillholes.



# Dashboard: Map

Dashboard

Drill Hole View

Core Tray View

Project

antak

Name	Region
Antakori Hand Samples	-
Antakori	-

Showing 1 to 2 of 2 entries (filtered from 523 total entries)

Drill Hole

Name	Start	End
AK-17-001	0m	541m
AK-17-002	0m	894m
AK-17-003	0m	411m
AK-17-003A	0m	939m
AK-17-004	0m	990m
AK-17-005	0m	367m
AK-17-005-001	0m	848m
AK-17-006	0m	886m
AK-18-007	0m	734m
AK-18-008	0m	873m
AK-18-009	0m	434m
AK-18-010	0m	702m
AK-18-011	0m	736m
AK-18-012	0m	500m
AK-18-013	0m	739m
AK-18-014	0m	740m
AK-18-015	0m	686m
AK-18-016	0m	769m
AK-18-017	0m	997m
AK-18-018	0m	816m
AK-18-019	0m	800m
AK-18-020	0m	534m
AK-18-021	0m	841m

Showing 1 to 23 of 129 entries

Details

Project: Antakori

Project id	Antakori
Project name	Antakori
Project description	-
Customer id	RegulusResources
Location	-
Region	-
Deposit type	-
Record last updated	4/9/2017, 02:10:01

Drill hole: AK-17-003A

Drill hole: AK-17-004

Drill hole: AK-17-005

Drill hole: DDH-047

Drill hole: DDH-044

Drill hole id	DDH-044
Drill hole name	DDH-044
Drill hole description	DDH-044
Project id	Antakori
Corescan job reference	JA0302
Depth	0m to 450m
Length	450m
Collar location	758350.4823 9256384.035
Collar location EPSG code	EPSG:32717
Collar location (WGS84)	-6.721835982303887,-78.66294167393664
Collar RL (metres)	
Collar azimuth	
Collar inclination	
Drill hole type	
Date drilled	
Date scanned	
Record last updated	10/16/2017, 05:24:46

Inventory

Show all

Drill Holes

Drill holes	5901
Total length	1,051,000m ()

Products

Products	636992
Storage space used	36.8TB

Archive Storage

Map

View drill hole location on map.

Hover to see drillhole name.

Orange markers show already selected items. Click to select/deselect new items.

Map data ©2020

Terms of Use

Report a map error

# Dashboard: View Metadata

Dashboard Drill Hole View Core Tray View

**Project**

Name	Region
Antakori Hand Samples	-
Antakori	-

Showing 1 to 2 of 2 entries (filtered from 523 total entries)

**Drill Hole**

Name	Start	End
AK-17-001	0m	541m
AK-17-002	0m	894m
AK-17-003	0m	411m
AK-17-003A	0m	939m
AK-17-004	0m	990m
AK-17-005	0m	367m
AK-17-005-001	0m	848m
AK-17-006	0m	886m
AK-18-007	0m	734m
AK-18-008	0m	873m
AK-18-009	0m	434m
AK-18-010	0m	702m
AK-18-011	0m	736m
AK-18-012	0m	500m
AK-18-013	0m	739m
AK-18-014	0m	740m
AK-18-015	0m	686m
AK-18-016	0m	769m
AK-18-017	0m	997m
AK-18-018	0m	816m
AK-18-019	0m	800m
AK-18-020	0m	534m
AK-18-021	0m	841m

Showing 1 to 23 of 129 entries

**Details**

Project: Antakori

Project id	Antakori
Project name	Antakori
Project description	-
Customer id	RegulusResources
Location	-
Region	-
Deposit type	-
Record last updated	4/9/2017, 02:10:01

Drill hole: AK-17-003A

Drill hole: AK-17-004

Drill hole: AK-17-005

Drill hole id	AK-17-005
Drill hole name	AK-17-005
Drill hole description	-
Project id	Antakori
CoreScan job reference	JA0302
Depth	0m to 367.44m
Length	367.44m
Collar location	-
Collar RL (metres)	-
Collar azimuth	-
Collar inclination	-
Drill hole type	-
Date drilled	-
Date scanned	-
Record last updated	1/14/2018, 18:31:28

**Inventory**

Show all

Drill Holes	
Drill holes	5901
Total length	1,051,000m ()
Products	
Products	636992
Storage space used	36.8TB
Archive Storage	

Inventory with amount of stored data.

Extended project and drill hole information.

The map displays South America with labels for various countries and states. Colombia is highlighted, showing cities like Bogotá, Cali, and Quito. Other labeled areas include Venezuela, Brazil, Peru, Ecuador, Guyana, Suriname, French Guiana, and several Brazilian states like Roraima, Amazonas, Pará, Maranhão, Ceará, Piauí, Alagoas, Bahia, Minas Gerais, Goiás, Mato Grosso, Mato Grosso do Sul, Tocantins, Rondônia, Acre, and Roraima. The Google logo is in the bottom left, and map data is attributed to Google, INEGI, and Terms of Use in the bottom right.

# Dashboard: Change Layout

Dashboard Drill Hole View Core Tray View

Project

Name	Region
Antakori Hand Samples	-
Antakori	-

Showing 1 to 2 of 2 entries (Filtered from 523 total entries)

Drill Hole

Name	Start	End
AK-17-001	0m	541m
AK-17-002	0m	894m
AK-17-003	0m	411m
AK-17-003A	0m	939m
AK-17-004	0m	990m
AK-17-005	0m	367m
AK-17-005-001	0m	848m
AK-17-006	0m	886m
AK-18-007	0m	734m
AK-18-008	0m	873m
AK-18-009	0m	434m
AK-18-010	0m	702m
AK-18-011	0m	736m
AK-18-012	0m	500m
AK-18-013	0m	739m
AK-18-014	0m	740m
AK-18-015	0m	686m
AK-18-016	0m	769m
AK-18-017	0m	997m
AK-18-018	0m	816m
AK-18-019	0m	800m
AK-18-020	0m	534m
AK-18-021	0m	941m

Showing 1 to 23 of 129 entries

Details

Project: Antakori

Project id	Antakori
Project name	Antakori
Project description	-
Customer id	RegulusResources
Location	-
Region	-
Deposit type	-
Record last updated	4/9/2017, 02:10:01
Drill hole: AK-17-003A	
Drill hole: AK-17-004	
Drill hole: AK-17-005	
Drill hole id	AK-17-005
Drill hole name	AK-17-005
Drill hole description	-
Project id	Antakori
CoreScan job reference	JA0302
Depth	0m to 367.44m
Length	367.44m
Collar location	-
Collar RL (metres)	-
Collar azimuth	-
Collar inclination	-
Drill hole type	-
Date drilled	-
Date scanned	-
Record last updated	1/14/2018, 18:31:28

Inventory

Show all

Drill Holes	
Drill holes	5901
Total length	1,051,000m ()
Products	
Product	636992
Storage space used	36.8TB
Archive Storage	

Map



# Dashboard: View Imagery

Dashboard Drill Hole View Core Tray View

Click "Drill Hole View" tab to see selected drill holes.

Click "Core Tray View" tab to see one tray of data at a time (useful for logging purposes).

**Project**

Name	Region
Antakori Hand Samples	-
Antakori	-

**Details**

Project: Antakori

Project id	Antakori
Project name	Antakori
Project description	-
Customer id	RegulusResources
Location	-
Region	-
Deposit type	-
Record last updated	4/9/2017, 02:10:01
Drill hole: AK-17-003A	-
Drill hole: AK-17-004	-
Drill hole: AK-17-005	-

**Inventory**

Show all

Drill Holes	-
Drill holes	5901
Total length	1,051,000m ()
Products	-

**Drill Hole**

Name	Start	End
AK-17-001	0m	541m
AK-17-002	0m	894m
AK-17-003	0m	411m
AK-17-003A	0m	939m
AK-17-004	0m	990m
AK-17-005	0m	367m
AK-17-005-001	0m	848m
AK-17-006	0m	886m
AK-18-007	0m	734m
AK-18-008	0m	873m
AK-18-009	0m	434m
AK-18-010	0m	702m
AK-18-011	0m	736m
AK-18-012	0m	500m
AK-18-013	0m	739m
AK-18-014	0m	740m
AK-18-015	0m	686m
AK-18-016	0m	769m
AK-18-017	0m	997m
AK-18-018	0m	816m
AK-18-019	0m	800m
AK-18-020	0m	534m
AK-18-021	0m	941m

Showing 1 to 23 of 129 entries

**Details**

Drill hole id: AK-17-005

Drill hole name: AK-17-005

Drill hole description: -

Project id: Antakori

Corescan job reference: JA0302

Depth: 0m to 367.44m

Length: 367.44m

Collar location: -

Collar RL (metres): -

Collar azimuth: -

Collar inclination: -

Drill hole type: -

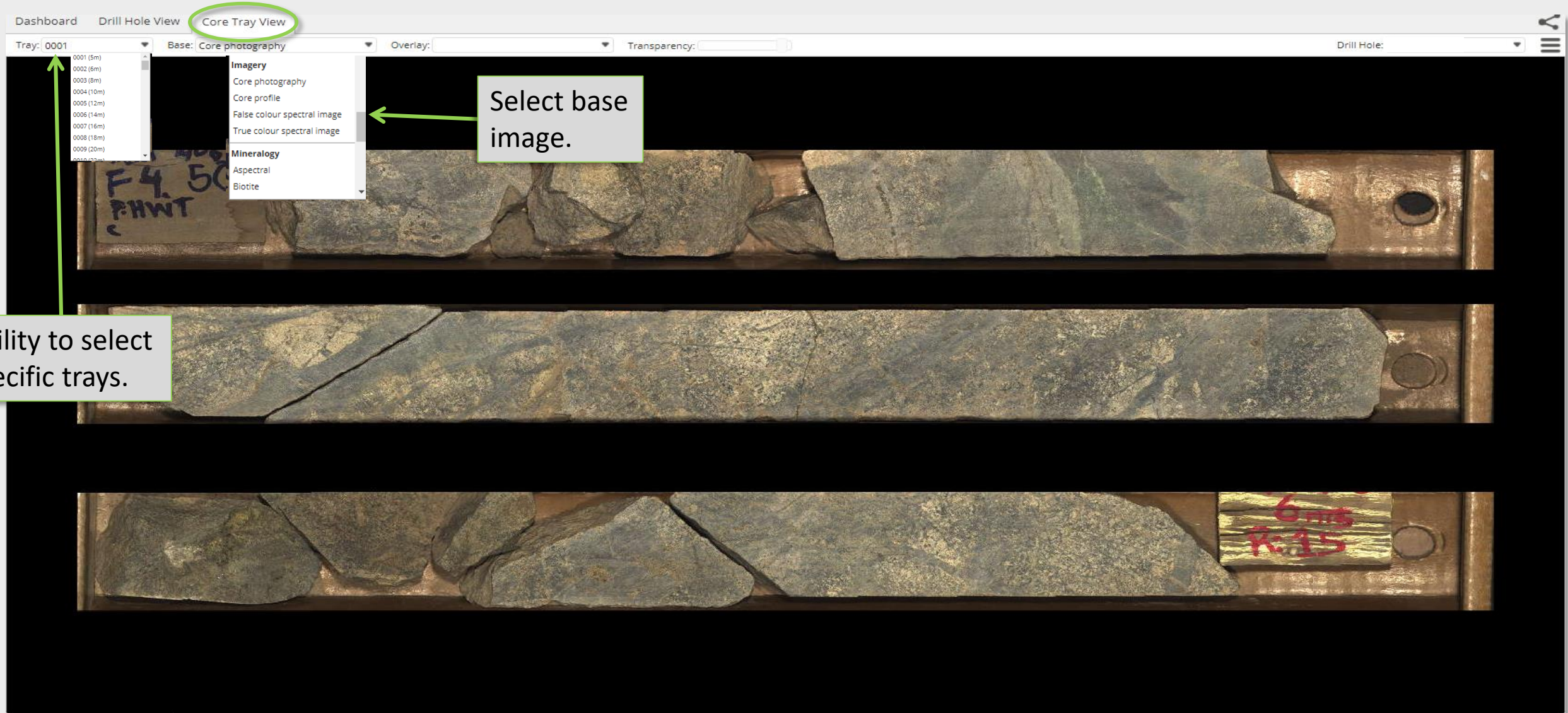
Date drilled: -

Date scanned: -

Record last updated: 1/14/2018, 18:31:28

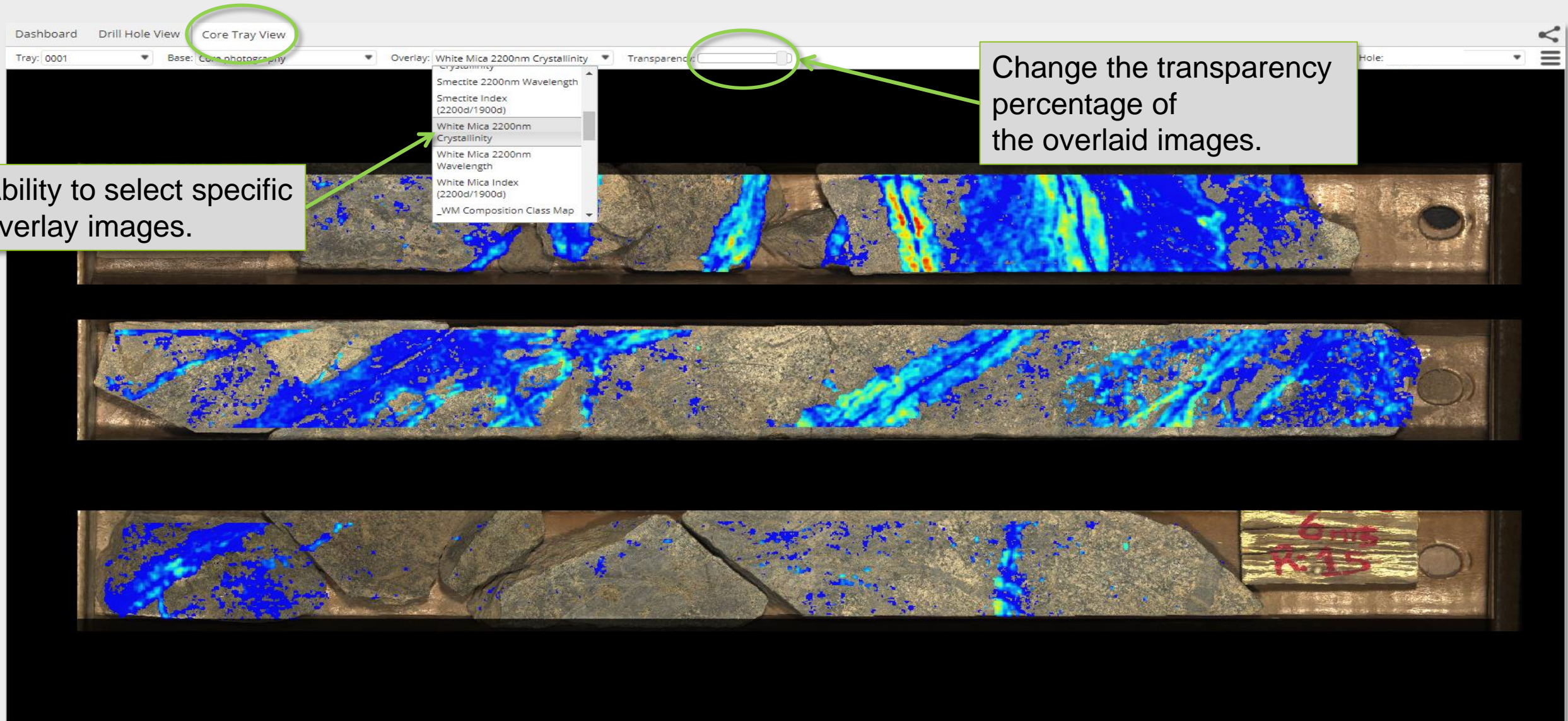
**Map**

# Viewer: Core Tray View





# Viewer: Core Tray View



Dashboard

Drill Hole View

Core Tray View

Category: Core Imagery

+ Add panel

Layout: Stacked by section

Drill Hole:

Core photography

162m

201m

211m

221m

230m

238m

247m

268m

165m

238m

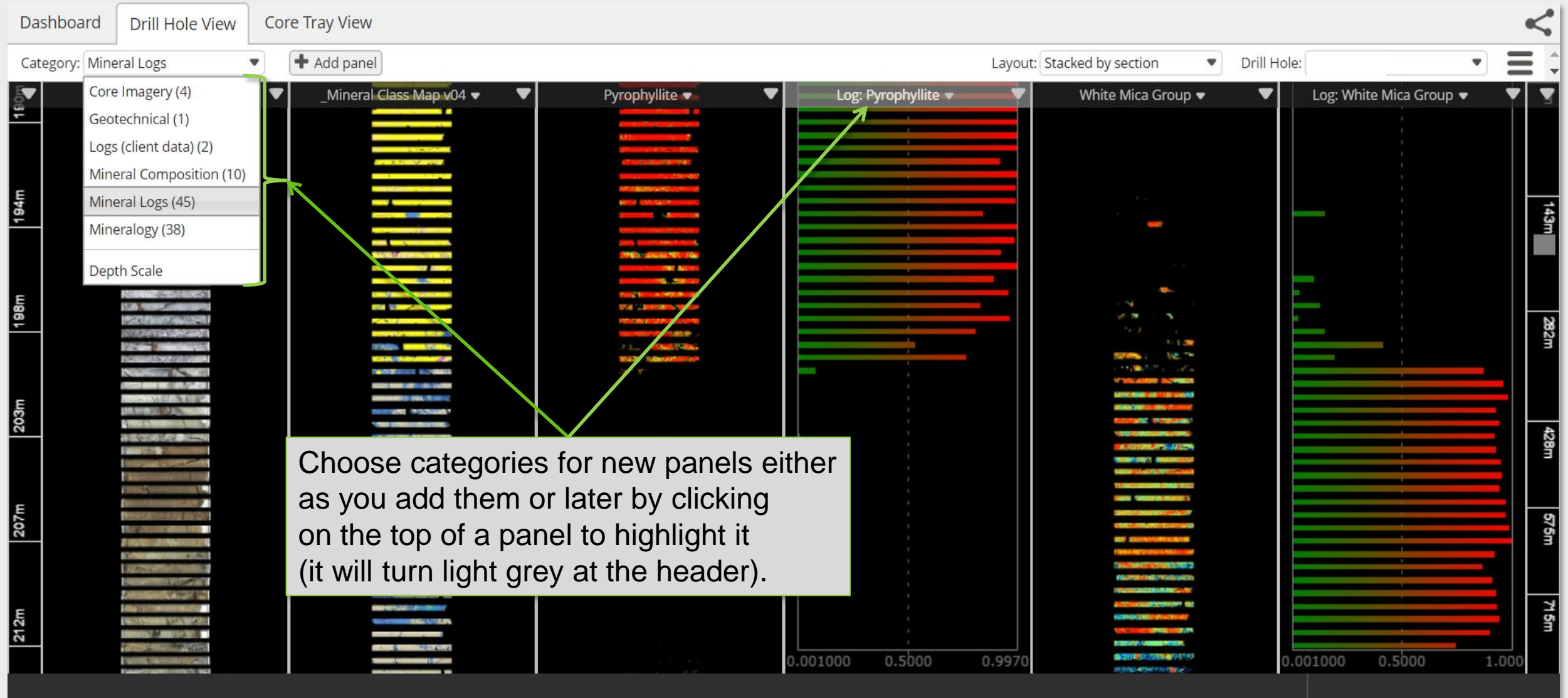
310m

384m

Add an image strip panel.

Drill hole: DDH-044 Tray: ? Depth: ? ID: ?

# Viewer: Category Options





# Viewer: Sub-Category Options

Dashboard

Drill Hole View

Core Tray View

Category: Mineralogy

+ Add panel

Core Imagery (4)

Geotechnical (1)

Logs (client data) (2)

Mineral Composition (10)

Mineral Logs (45)

Mineralogy (38)

Depth Scale

Layout: Stacked by section

Drill Hole:

Core photography

632m

631m

640m

649m

659m

155m

302m

466m

631m

777m

\_Mineral Class Map v04

Clinochlore

Diaspore

Dickite

Dumortierite

Epidote

Fe-carbonate

Garnet

Goethite

Gypsum

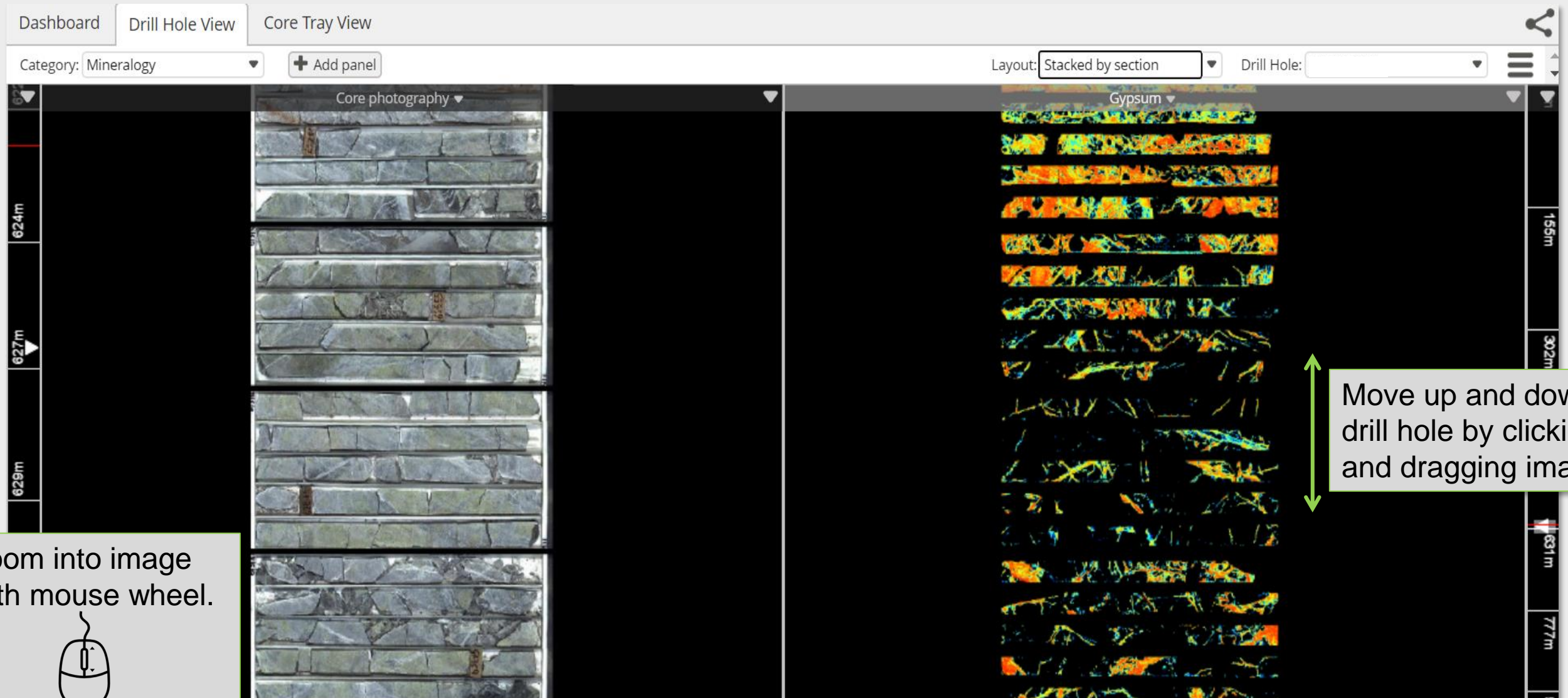
Hematite

Garnet

Choose a category for the selected panel.

Choose an image to display in this panel.

# Viewer: Navigate Pane





# Viewer: Change Layout

Dashboard Drill Hole View Core Tray View

Category: Core Imagery + Add panel

Layout: Stacked by section Drill Hole:

Core photography

120m 19m 3m 62m 82m 100m

922-68 NC-1

Unzoom  
Link movement ☒  
Transparency  
HD High definition ☐  
Display image in uncompressed format

Select option to view in high definition.

# Viewer: Change Layout

The screenshot displays the CORSHED viewer interface. At the top, there are three tabs: 'Dashboard', 'Drill Hole View' (which is active), and 'Core Tray View'. Below the tabs, on the left, is a 'Category:' dropdown menu set to 'Mineralogy' and a '+ Add panel' button. On the right, there is a 'Layout:' dropdown menu currently set to 'Down hole', and a 'Drill Hole:' dropdown menu. A green arrow points from a text box to the 'Layout:' dropdown menu. The main area of the viewer is divided into three vertical panels. The leftmost panel is a vertical scale with markings from 0m to 800m. The middle panel is labeled 'Core photography' and shows a vertical strip of core photographs. The rightmost panel shows a vertical strip of core data, likely a mineralogy or geochemistry profile, with a color scale from blue to red. A text box with the text 'Select layout for different orientation.' is positioned in the center of the viewer area.

Dashboard Drill Hole View Core Tray View

Category: Mineralogy + Add panel

Layout: Down hole

Drill Hole:

Core photography

632m

632.1m

0m

100m 200m 300m 400m 500m 600m 700m 800m 900m

Select layout for different orientation.



# Viewer: Switch Drillholes

Dashboard

Drill Hole View

Core Tray View

Category: Mineralogy

+ Add panel

Layout: Stacked by section

Drill Hole: AK-17-003A

Core photography

204m

205m

206m

207m

208m

209m

Mineral Class Map v04

155m

302m

6m

631m

777m

AK-17-003A

AK-17-004

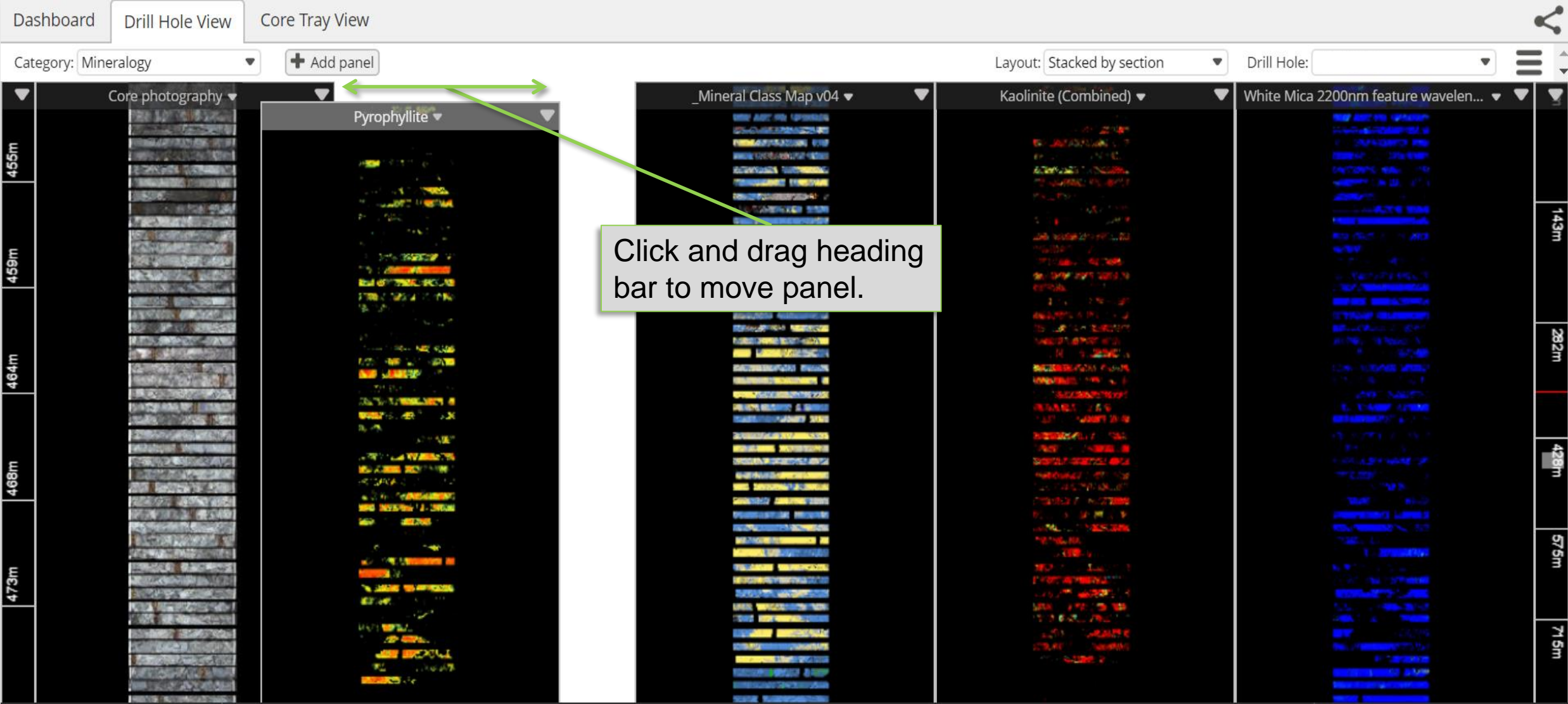
AK-17-005

DDH-044

DDH-047

Select new drill hole to switch all panels.

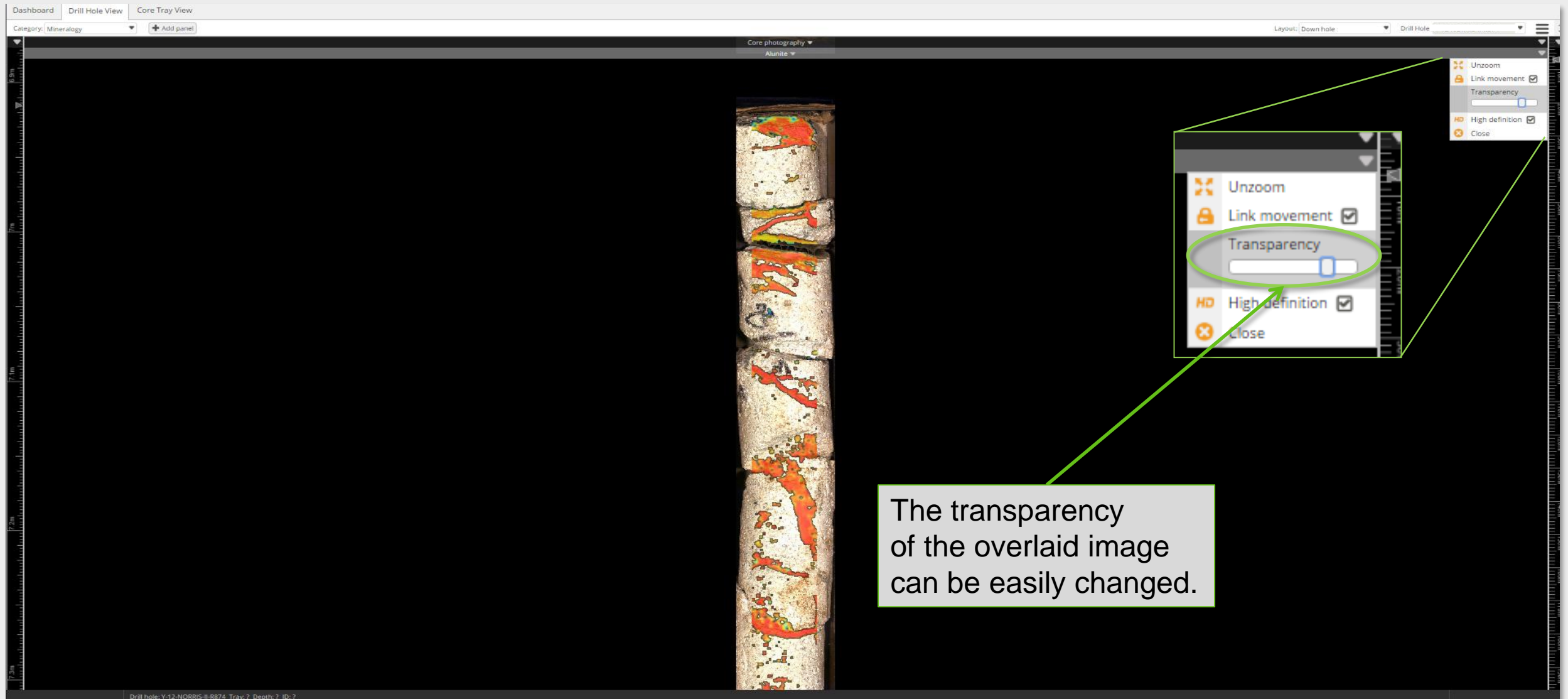
# Viewer: Arrange Panels



# Viewer: Overlays




# Viewer: Overlays

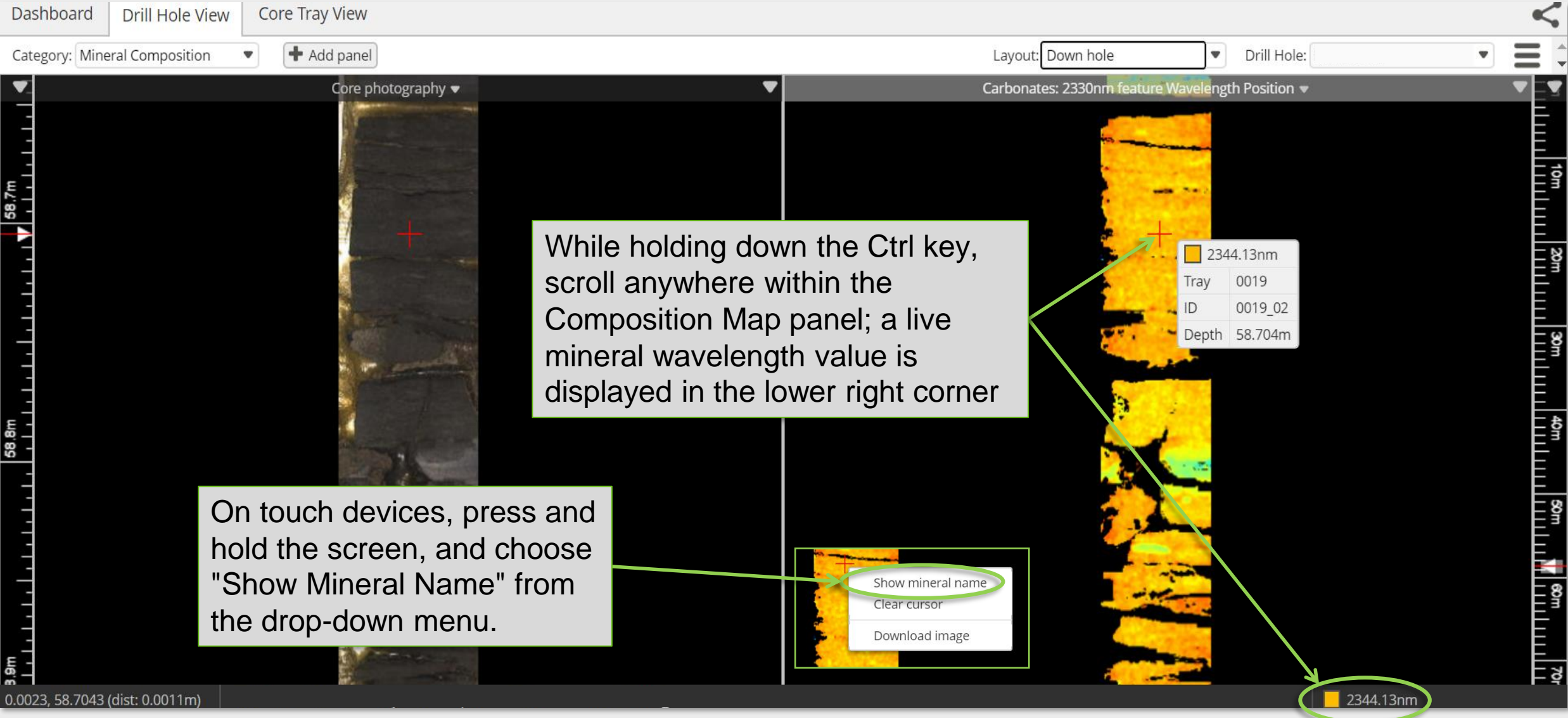




# Viewer: Extra Panel



## Mineral Composition/Crystallinity Values





# Viewer: Live Updating Mineral Key

Dashboard Drill Hole View Core Tray View

Category: Mineralogy Add panel

Core photography

Mineral class map

Layout: Down hole Drill Hole:

Hold down the Ctrl key while scrolling anywhere within the Mineral Class Map; a panel will appear that matches the red cross's:

- Mineral identification of the selected pixel
- Tray number
- ID: Tray\_row number
- Depth range of selected row

\*Touch-sensitive operation requires a "touch and release" on the Class Map Panel.

The mineral identification is shown in the lower right corner of Coreshed

Epidote	
Tray	0001
ID	0001_00
Depth	1.8572'

0.0062, 0.5661 (dist: 0.0004m)

Epidote

# Viewer: Class Map Legend

The screenshot displays the CORSHED software interface. At the top, there are tabs for 'Dashboard', 'Drill Hole View', and 'Core Tray View'. Below these, a 'Category: Mineralogy' dropdown and an '+ Add panel' button are visible. The main area is divided into three panels: 'Core photography' on the left, 'Colour Legend: \_Mineral Class Map v04' in the center, and '\_Mineral Class Map v04' on the right. The 'Colour Legend' panel lists 20 mineral classes with corresponding color swatches: Zunyte (magenta), Tourmaline (blue), Topaz (red), Dumortierite (dark blue), Zeolite (light blue), Alunite (pink), Dickite (brown), Kaolinite (tan), Kaolinite-Weakly Crystalline (light tan), Diaspore (orange), Pyrophyllite+Aspectral (yellow), Pyrophyllite (light yellow), Garnet (red), Vesuvianite (light green), Pyroxene (dark green), Amphibole (dark green), Biotite (dark red), Epidote (yellow-green), Clinocllore (light green), Chlorite (green), Calcite (cyan), Fe-carbonate (teal), and White Micas - Highly Crystalline (blue). The '\_Mineral Class Map v04' panel shows a vertical cross-section of a drill hole with a color-coded mineral map. A 'Layout: Down hole' dropdown and a 'Drill Hole:' dropdown are at the top of this panel. A context menu is open on the right side of the map, showing options: 'Unzoom', 'Link movement' (checked), 'Transparency' (slider), 'HD High definition' (checked), 'Mineral map' (checked), and 'Close'. A 'Mineral map' button is also visible at the bottom of the menu. A vertical scale on the right side of the map ranges from 0m to 900m.

Dashboard Drill Hole View Core Tray View

Category: Mineralogy + Add panel

Core photography

623.6m 623.7m 623.8m

Drag the legend to a convenient location.

Colour Legend: \_Mineral Class Map v04

- Zunyte
- Tourmaline
- Topaz
- Dumortierite
- Zeolite
- Alunite
- Dickite
- Kaolinite
- Kaolinite-Weakly Crystalline
- Diaspore
- Pyrophyllite+Aspectral
- Pyrophyllite
- Garnet
- Vesuvianite
- Pyroxene
- Amphibole
- Biotite
- Epidote
- Clinocllore
- Chlorite
- Calcite
- Fe-carbonate
- White Micas - Highly Crystalline

Minimize when no longer required.

Layout: Down hole Drill Hole:

\_Mineral Class Map v04

- Unzoom
- Link movement ☒
- Transparency
- HD High definition ☒
- Mineral map ☒
- Close

Mineral map

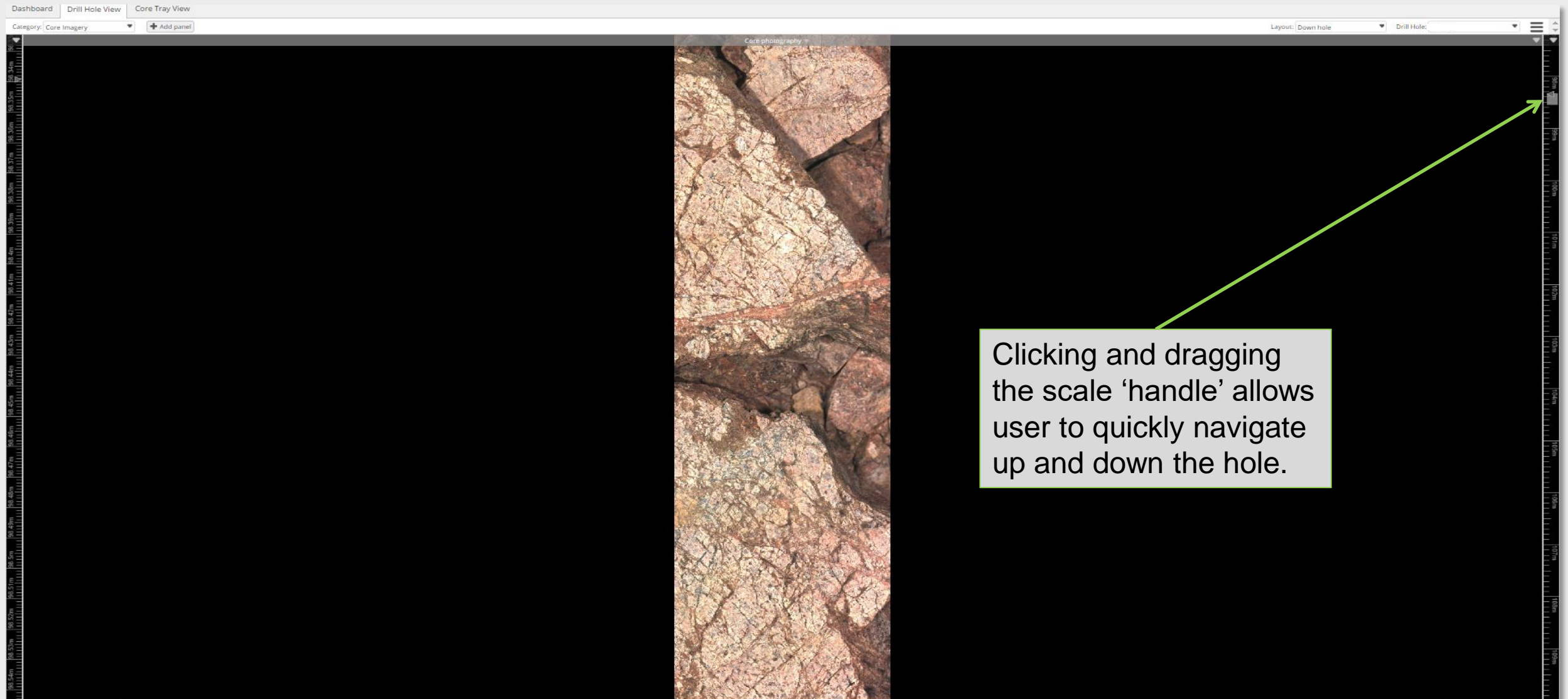
Click drop down arrow and select "Mineral Map".

# Viewer: Depth Panels






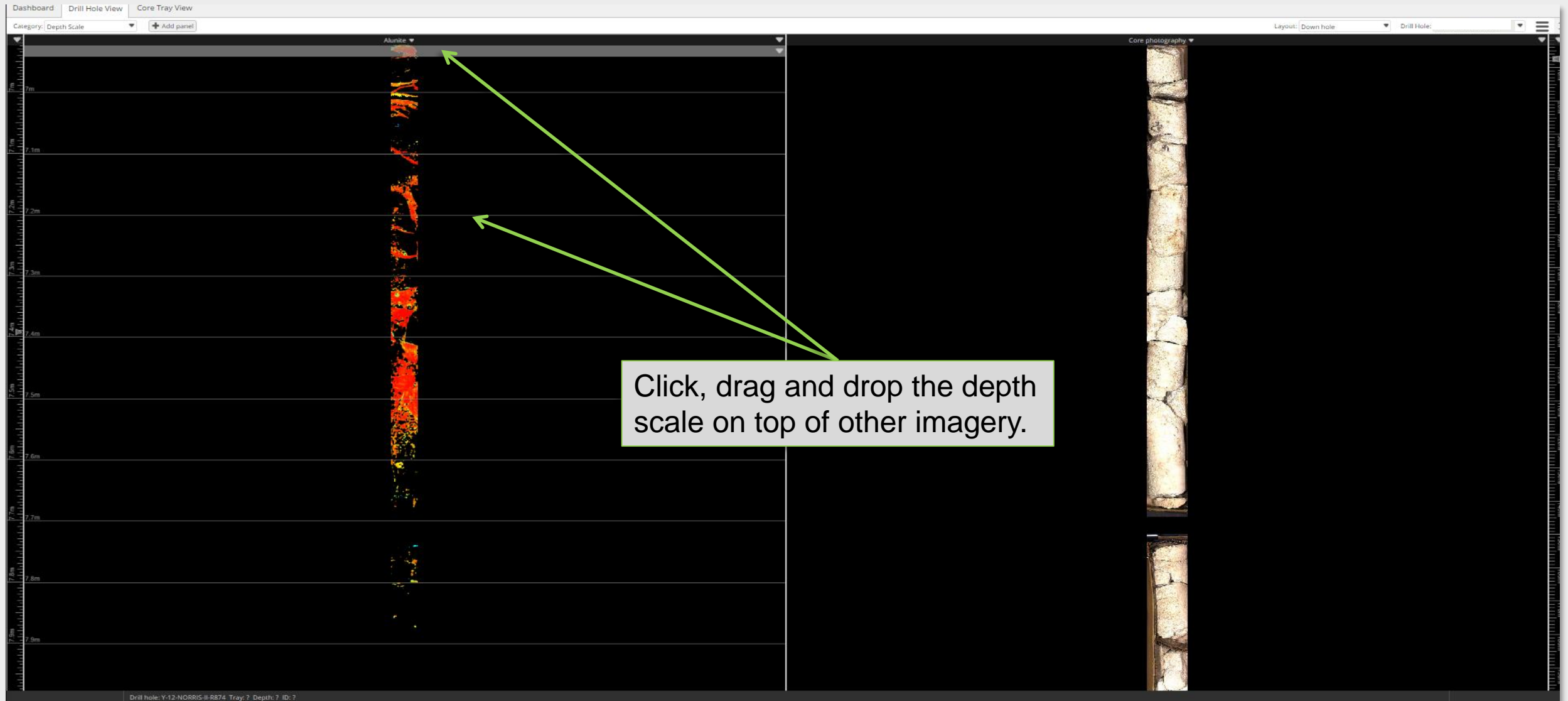
# Viewer: Depth Panel



# Viewer: Depth Panel



# Viewer: Depth Overlays





# Viewer: Scale Bar

Dashboard Drill Hole View Core Tray View

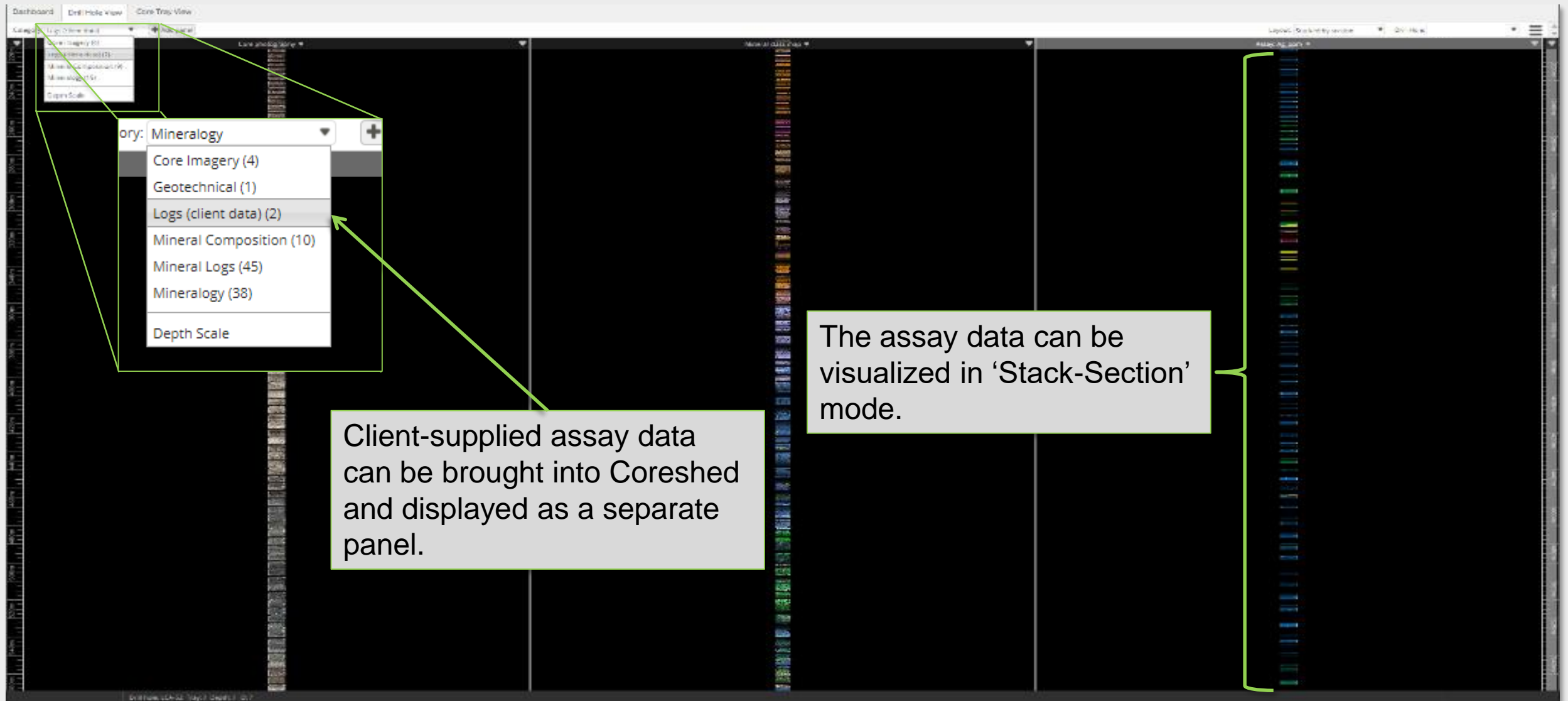
Category: Mineralogy + Add panel Layout: Down hole Drill Hole:

Core photography Mineral Class Map Clinopyroxene Aspectral

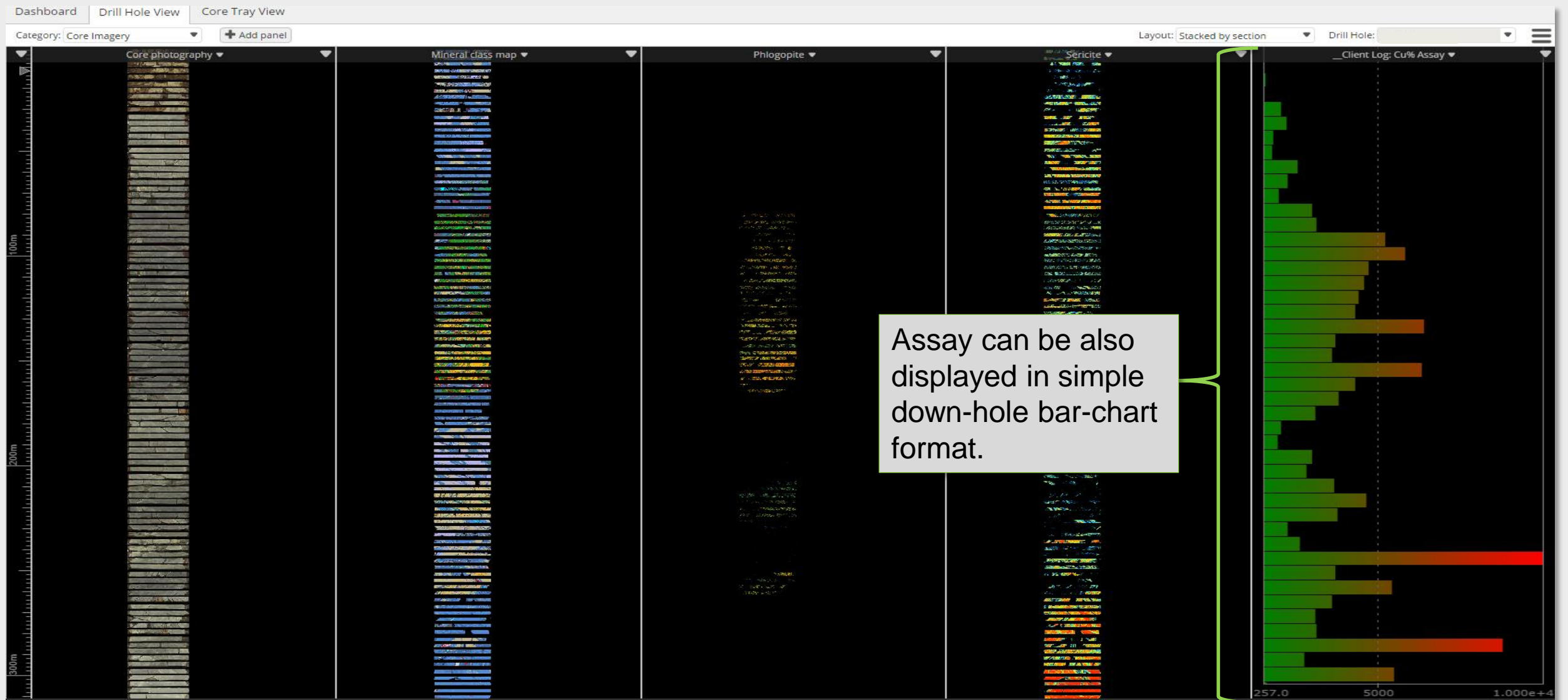
Click on arrow drop-down menu on each panel and select "Scale Bar" to add to each panel.

Unzoom Link movement ☒ Transparency High definition ☒ Scale Bar ☐ Close Scale Bar

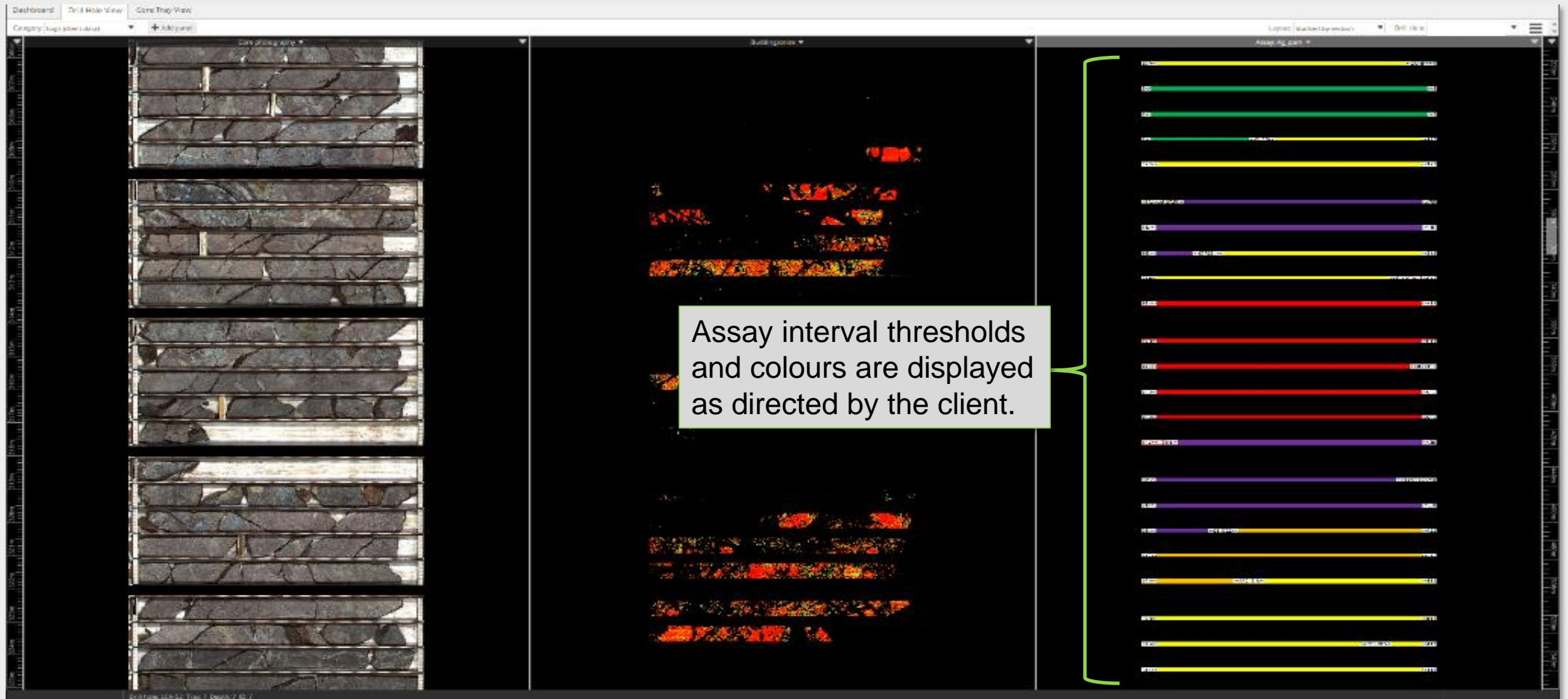
2 in 2 in 2 in



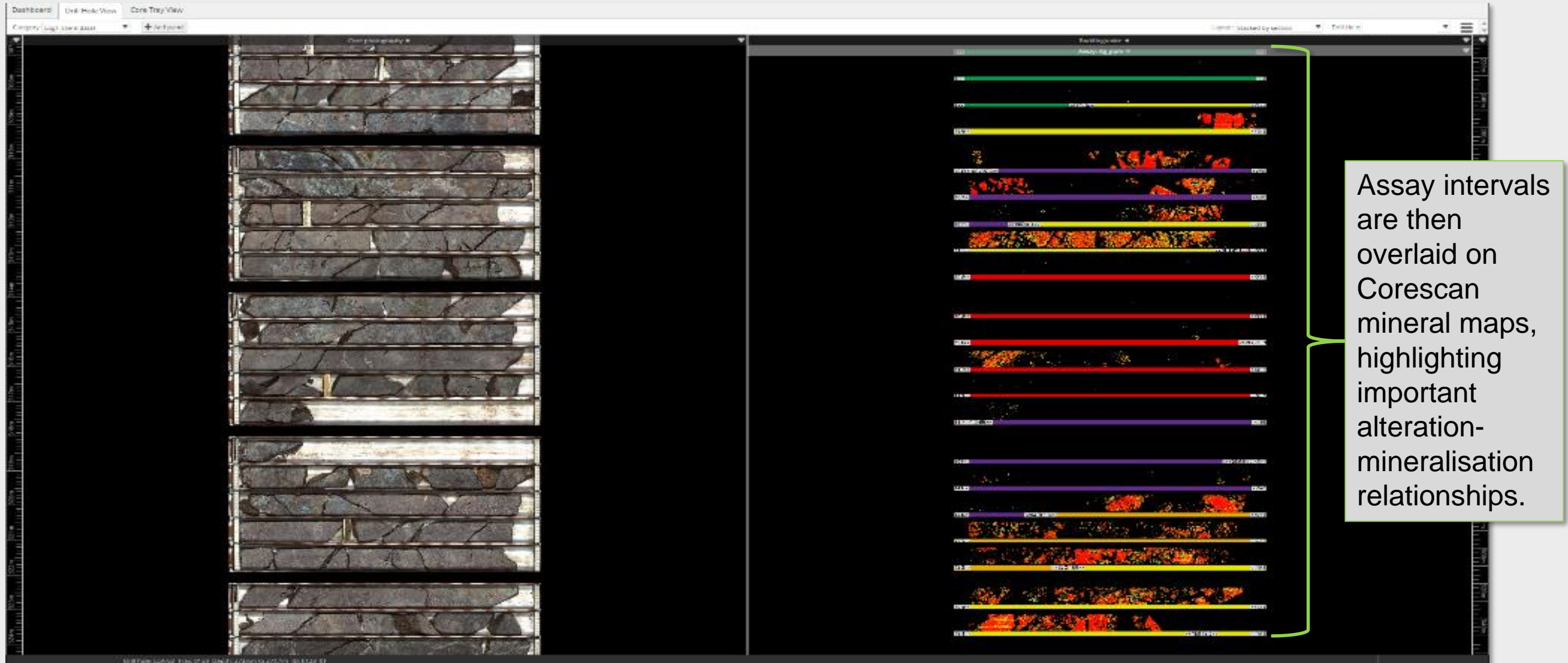
# Viewer: Client Data



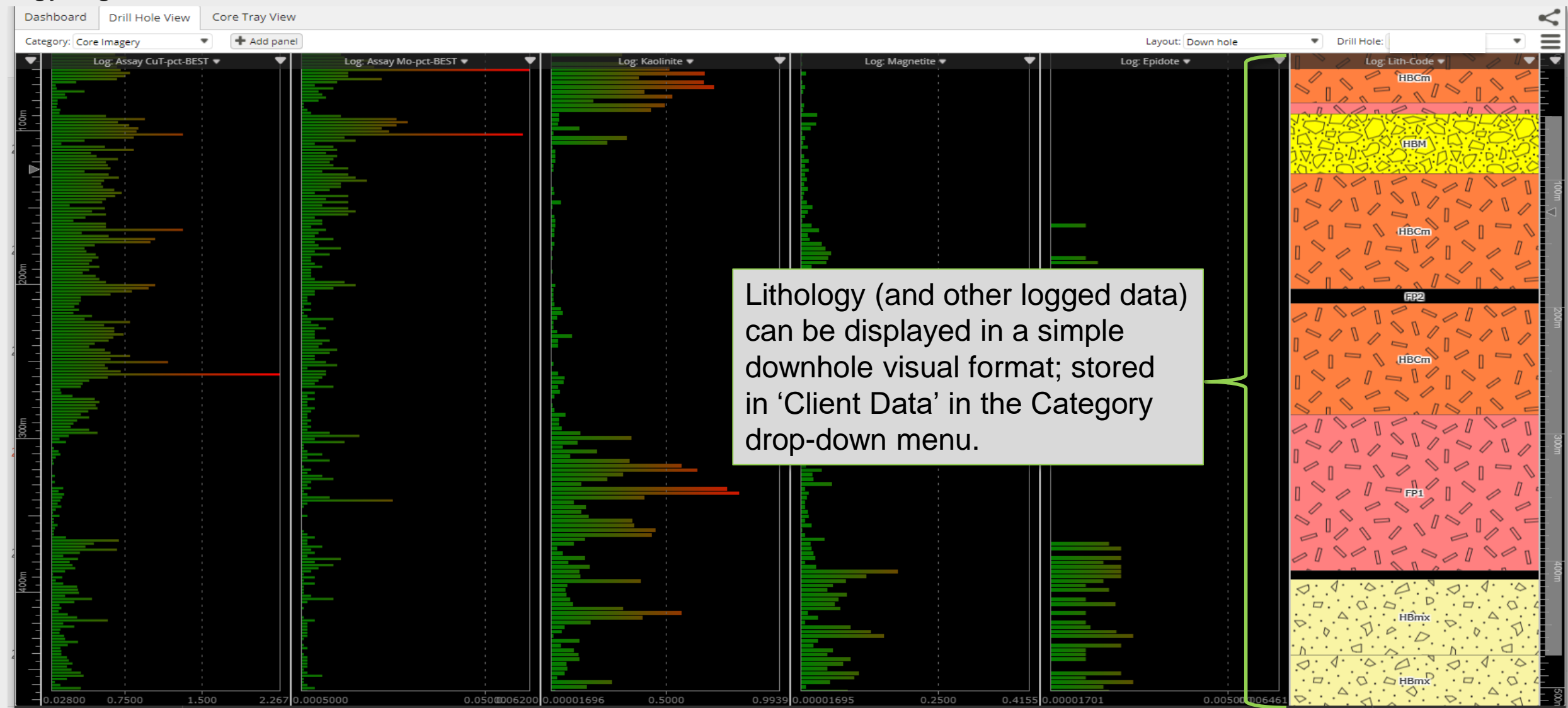




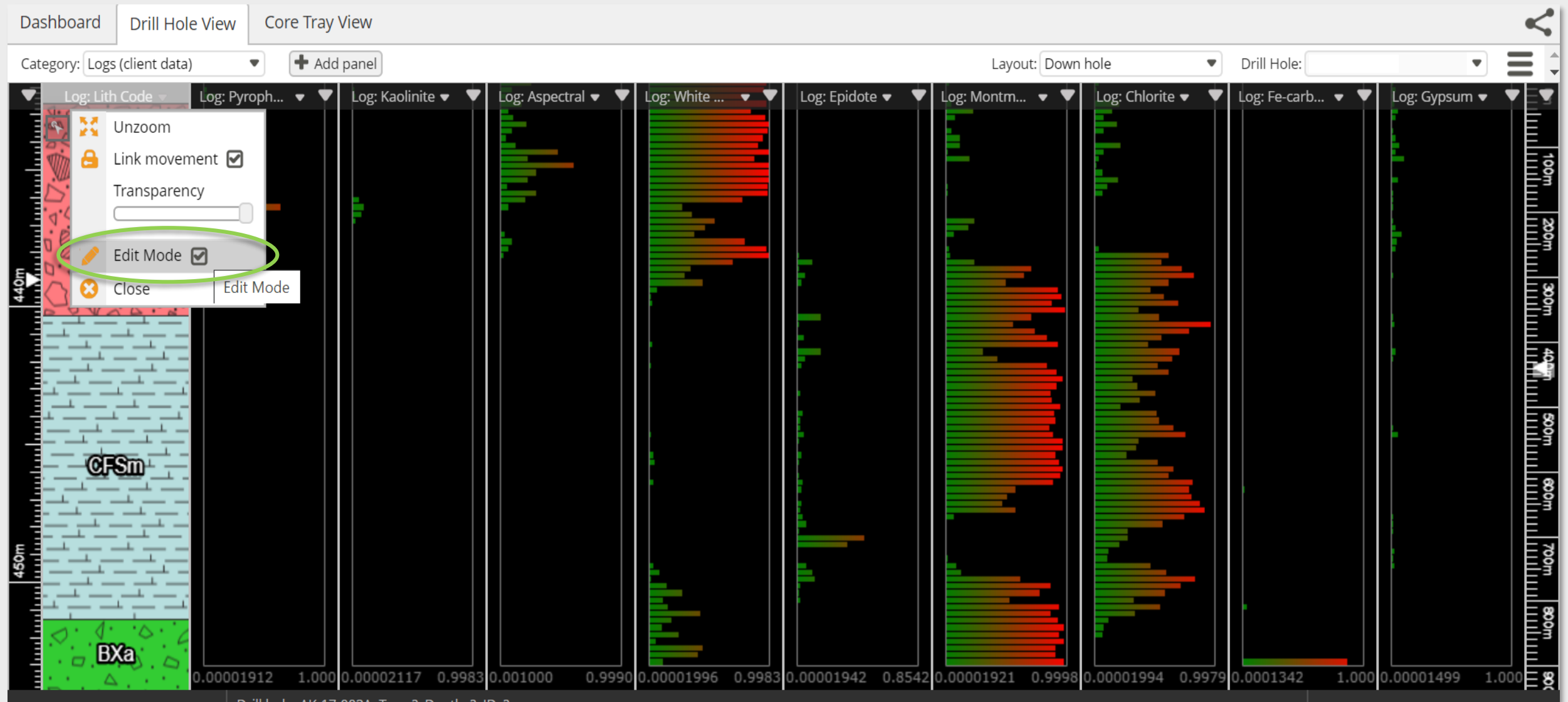
## Overlay Assay with Mineral Maps



## Lithology logs in visual format

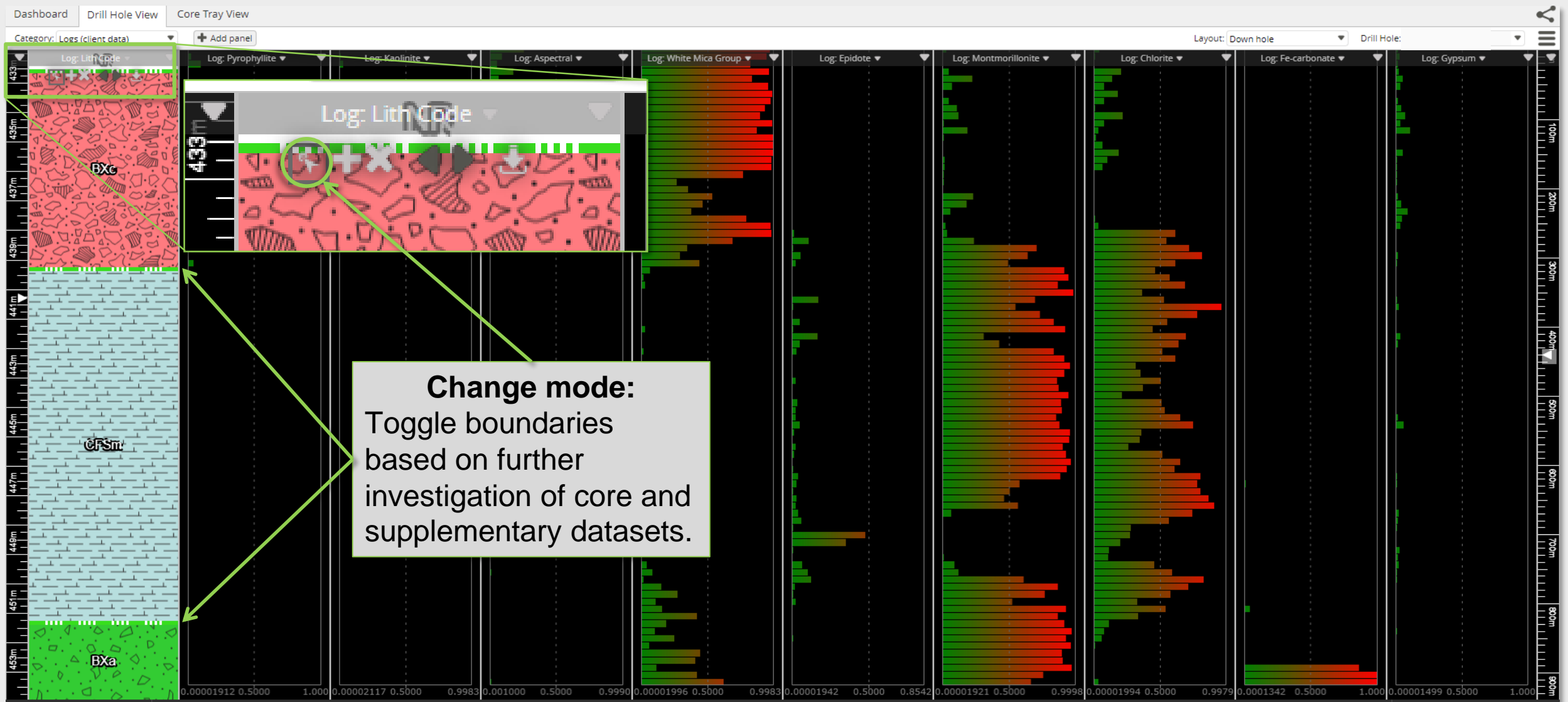


# Editing Client Data: Lithology



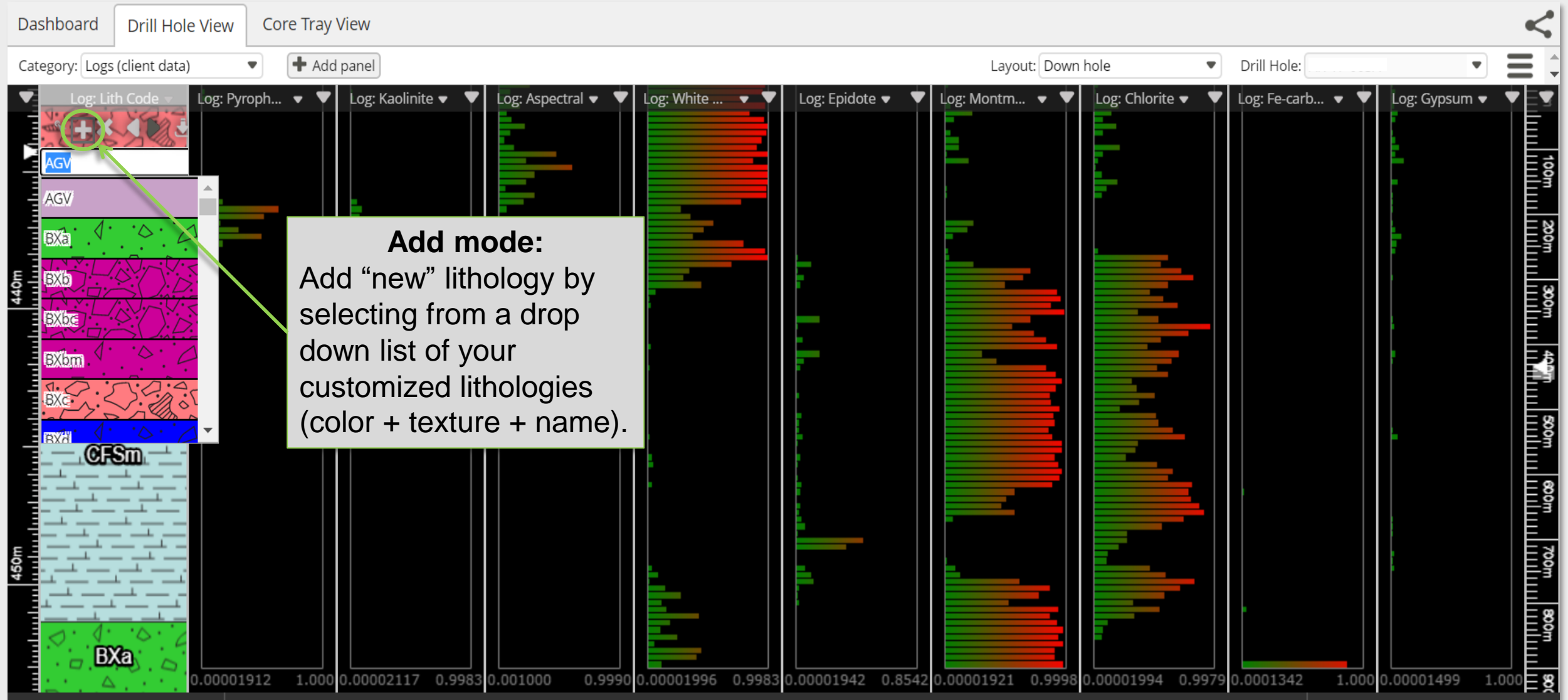


# Editing Client Data: Lithology

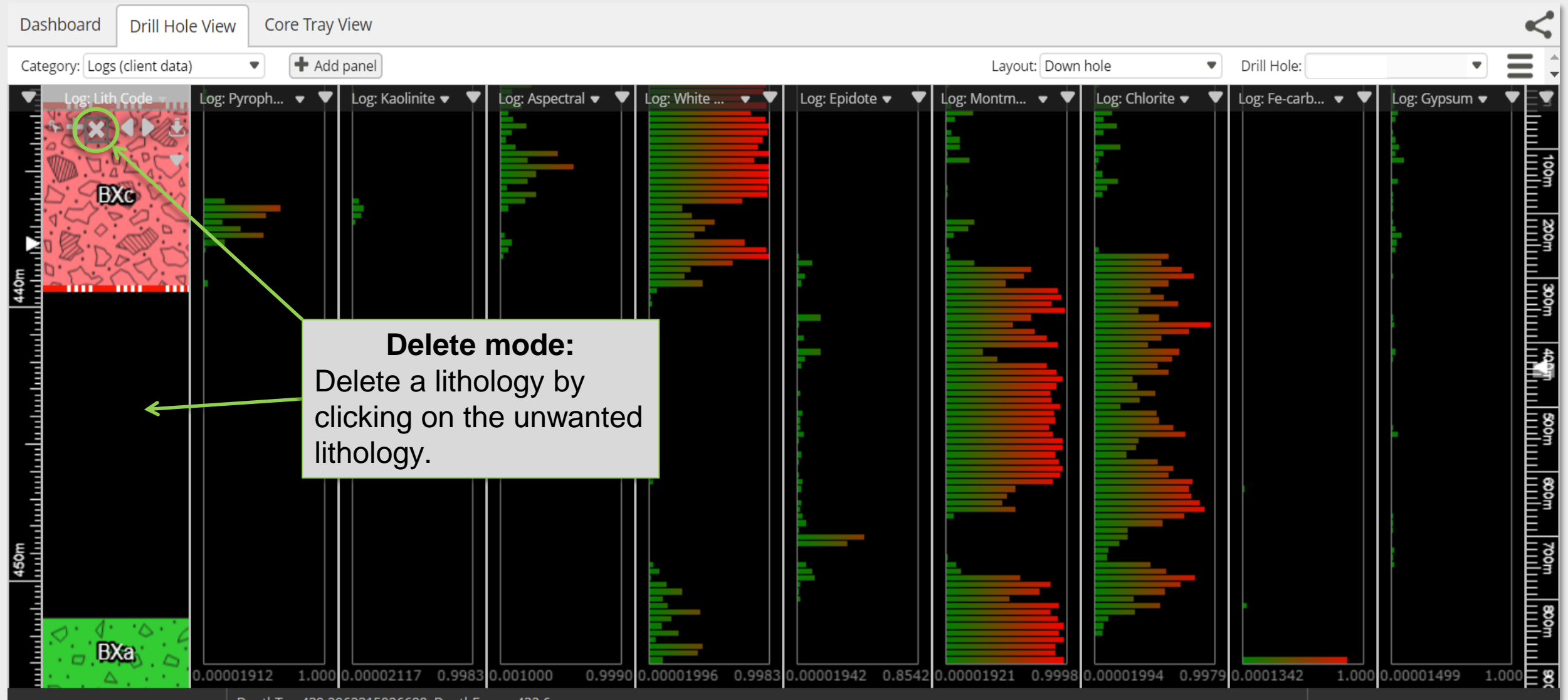




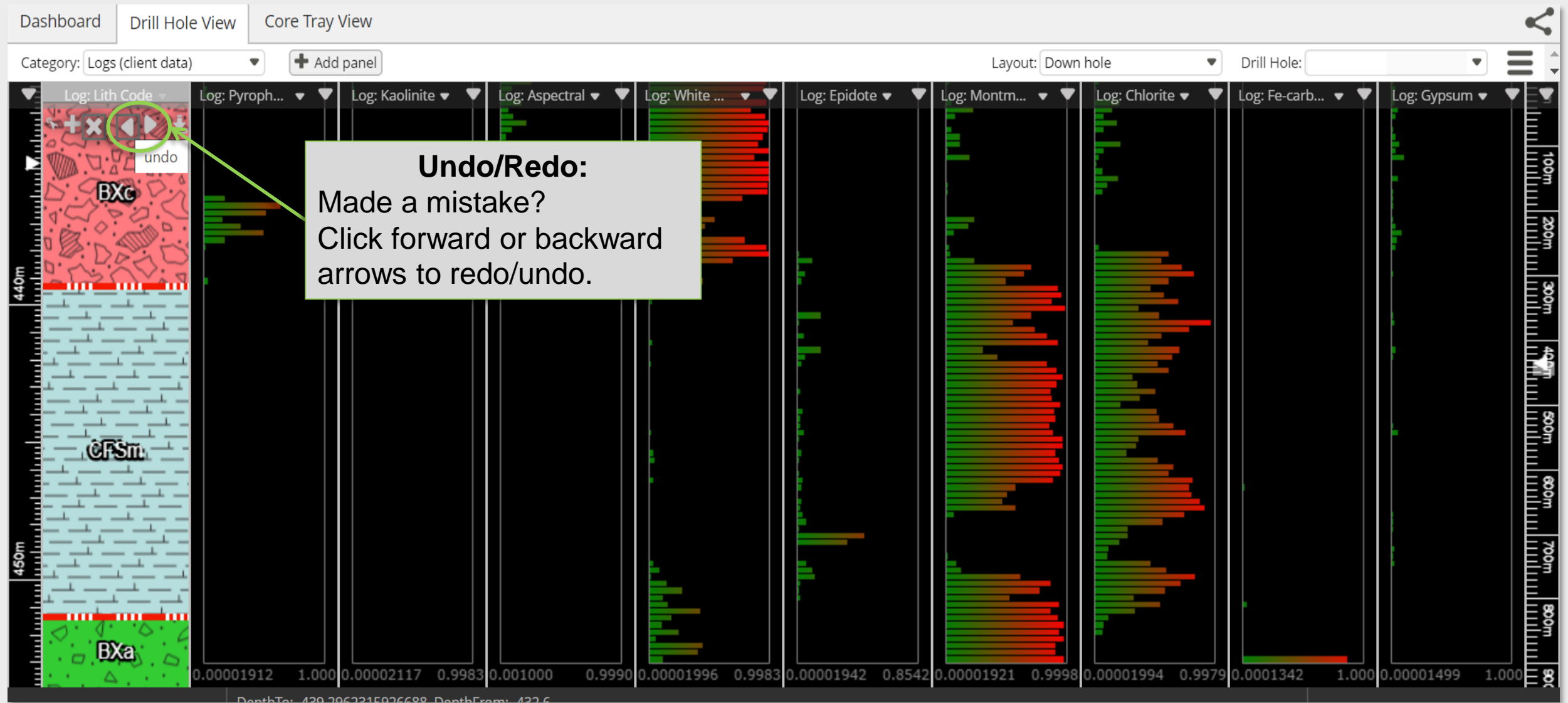
# Editing Client Data: Lithology



# Editing Client Data: Lithology



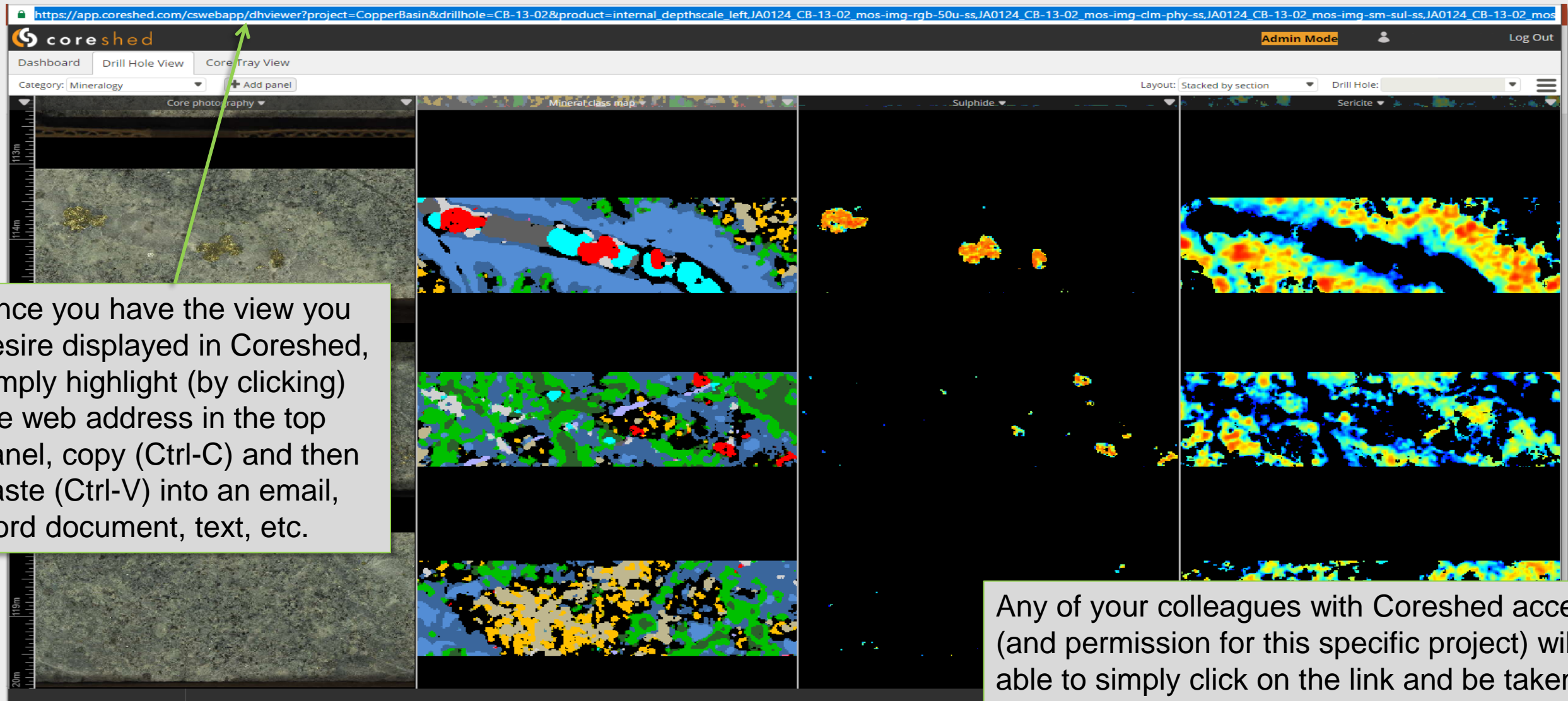
# Editing Client Data: Lithology





# Sharing Data

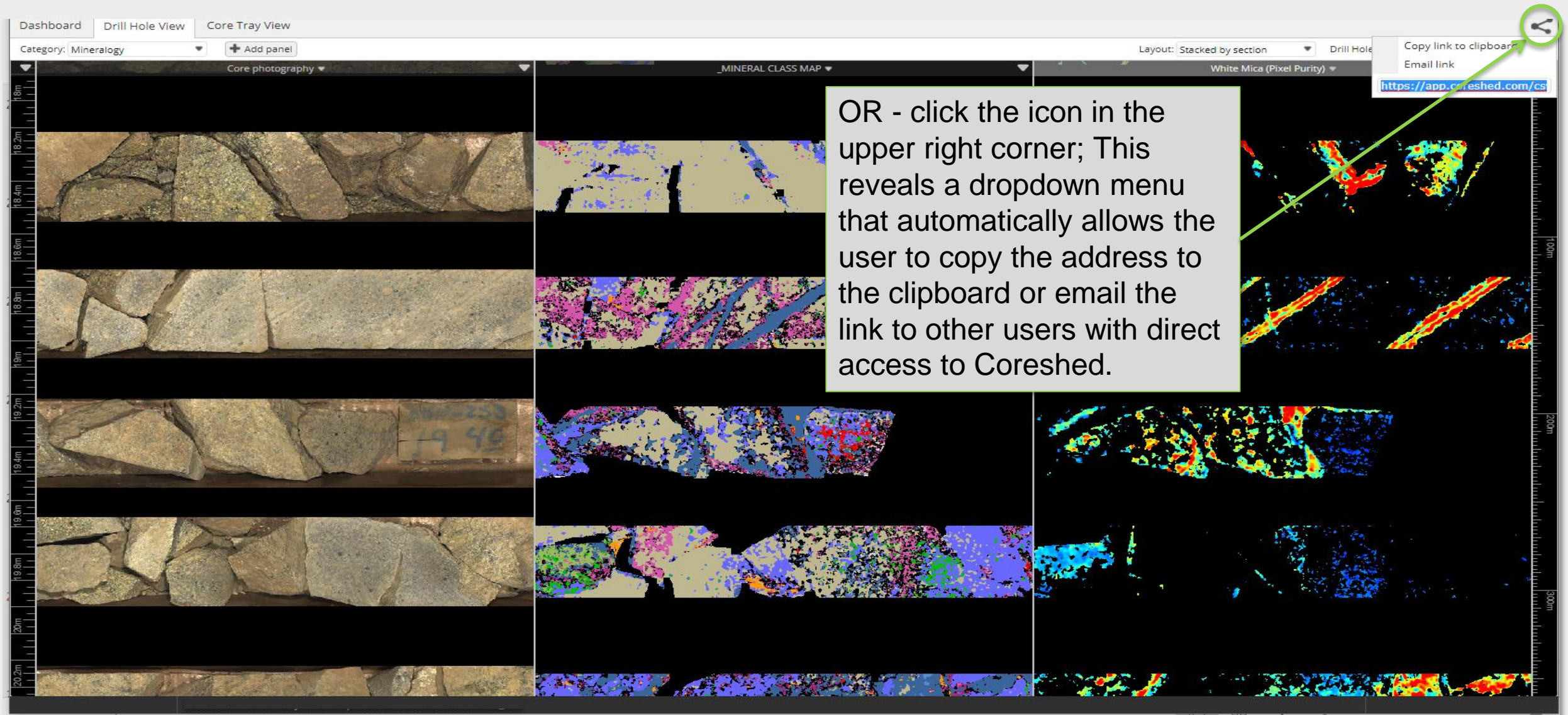
## Click, Copy, Paste and Send



Once you have the view you desire displayed in Coreshed, simply highlight (by clicking) the web address in the top panel, copy (Ctrl-C) and then paste (Ctrl-V) into an email, word document, text, etc.

Any of your colleagues with Coreshed access (and permission for this specific project) will be able to simply click on the link and be taken directly to the same view as you displayed.

# Sharing Data



Dashboard Drill Hole View Core Tray View

Category: Mineralogy + Add panel


Layout: Stacked by section Drill Hole

Core photography MINERAL CLASS MAP White Mica (Pixel Purity)

Copy link to clipboard  
Email link  
<https://app.coreshed.com/cs>

OR - click the icon in the upper right corner; This reveals a dropdown menu that automatically allows the user to copy the address to the clipboard or email the link to other users with direct access to Coreshed.





**CORSHED™**

[www.coreshed.com](http://www.coreshed.com)  
[sales@coreshed.com.au](mailto:sales@coreshed.com.au)